

Waterfall Glen - 2019

Preserve: Waterfall Glen

Location: South side of Frontage Road (South of I-55), East of Cass Avenue in Darien

of Acres: 10.14

Acres in Floodplain: 3.7

of Acres in Wetlands: 5.4

Date Acquired: 11/14/2012
Possession Date: 11/15/2019
(Term Estate)



Purchase Price: \$1,300,000

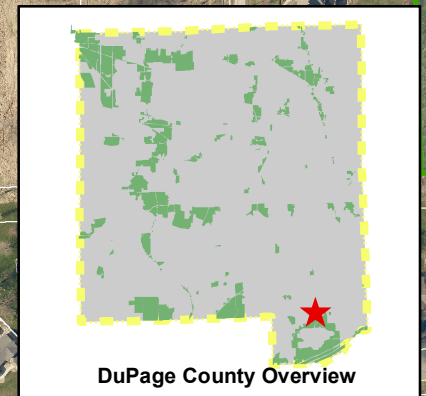
Funding: Bond Funds

Property Attributes: Partially wooded land containing wetlands, floodplain, and a portion of Sawmill Creek.



Legend

-  Preserve Boundary
-  Property Acquired



Blackwell - 2018

Preserve: Blackwell

Location: South side of Mack Road and West of Winfield Road.

of Acres: 0.79

Acres in Floodplain: 0.06

of Acres in Wetlands: 0.15

Date Acquired: 5/29/18
Possession Date: 5/29/2020-
(Term Estate)



Purchase Price: \$440,000

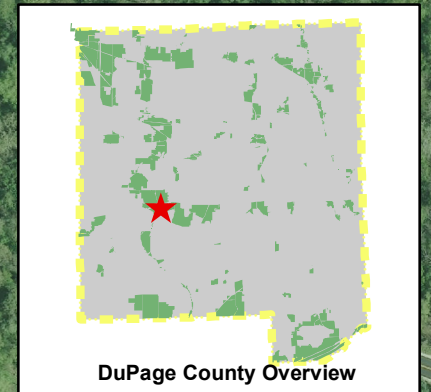
Funding: Bond Funds

Property Attributes: Property is partially wooded, and contains wetlands and floodplain adjacent to Spring Brook.



Legend

-  Preserve Boundary
-  Property Acquired



Waterfall Glen - 2019

Preserve: Waterfall Glen

Location: South side of Frontage Road (South of I-55), East of Cass Avenue in Darien

of Acres: 8.52

Acres in Floodplain: 1.0

of Acres in Wetlands: 0.12



Date Acquired: 12/19/2019

Purchase Price: \$575,000

Funding: Bond Funds and Donations from nearby neighbors through the Friends of the Forest Preserve District 501(c)(3) non-profit public charity.

Property Attributes: Partially wooded land containing wetlands, floodplain, and a portion of Sawmill Creek.

Legend

-  Preserve Boundary
-  Property Acquired

